



County Hall
Cardiff
CF10 4UW
Tel: (029) 2087 2000

Neuadd y Sir
Caerdydd
CF10 4UW
Ffôn: (029) 2087 2000

AGENDA

Pwyllgor	PWYLLGOR CRAFFU AMGYLCHEDDOL
Dyddiad ac amser y cyfarfod	DYDD MAWRTH, 6 MAWRTH 2018, 4.30 PM
Lleoliad	YSTAFELL BWYLLGORA 4 - NEUADD Y SIR
Aelodaeth	Cynghorydd Patel (Cadeirydd) Y Cynghorwyr Philippa Hill-John, Owen Jones, Caerhirfryn, Lay, Mackie, Owen, Wong a/ac Wood

Tua
Amser.

1 Ymddiheuriadau am Absenoldeb

Derbyn ymddiheuriadau am absenoldeb.

2 Datganiadau Buddiannau

Dylid gwneud hyn ar ddechrau'r eitem agenda dan sylw, yn unol â'r Cod Ymddygiad Aelodau.

3 Cofnodion

Cymeradwyo cofnodion y cyfarfod a gynhaliwyd ar 16 Ionawr 2018 fel gwir gofnod.

4 Rhaglen Rheoli Risg Arfordirol (i ddilyn)

4.40 pm

- (a) Mae'r Cynghorydd Michael Michael, yr Aelod Cabinet dros Strydoedd Glan, Ailgyrchu a'r Amgylchedd wedi ei wahodd i'r cyfarfod a gwneud datganiad byr ar yr eitem 'Rhaglen Rheoli Risg Arfordirol' (os dymuna);
- (b) Mae Swyddogion o'r Gyfarwyddiaeth Gweithrediadau'r Ddinas wedi'u gwahodd i'r cyfarfod a rhoi crynodeb byr ar lafar ar y cynnig i'r Cabinet sydd â'r teitl 'Rhaglen Rheoli Risg Arfordirol' ac ateb cwestiynau Aelodau;
- (c) Cwestiynau gan Aelodau'r Pwyllgor.

- 5 Strategaeth Rheoli Gwastraff ac Ailgylchu – 2018 tan 2021 (i ddilyn)** 5.10 pm
- (a) Mae'r Cyngorydd Michael Michael, yr Aelod Cabinet dros Strydoedd Glan, Ailgylchu a'r Amgylchedd wedi ei wahodd i'r cyfarfod a gwneud datganiad byr ar yr eitem 'Strategaeth Rheoli Gwastraff ac Ailgylchu – 2018 tan 2021' (os dymuna);
- (b) Mae Swyddogion o'r Gyfarwyddiaeth Datblygu Economaidd wedi'u gwahodd i'r cyfarfod i roi cyflwyniad ar yr eitem 'Strategaeth Rheoli Gwastraff ac Ailgylchu – 2018 tan 2021' ac i ateb cwestiynau gan Aelodau;
- (c) Cwestiynau gan Aelodau'r Pwyllgor.
- 6 Man Claddu Newydd (Tudalennau 1 - 14)** 6.10 pm
- Y Prif Swyddog Craffu i roi nodyn briffio i'r Aelodau ar y papur Cabinet 'Man Claddu Newydd' y disgwylir ei gyflwyno yng nghyfarfod y Cabinet ar 15 Mawrth 2018. Gofynnir i Aelodau nodi cynnwys yr adroddiad ac awgrymu unrhyw gamau yn y dyfodol yn ymwneud â'r eitem (os yw'n briodol).
- 7 Ystyried adroddiad drafft y Pwyllgor Craffu Amgylcheddol o'r enw 'Gwella Ansawdd Aer Caerdydd – Ymarfer Gorchwyl a Gorffen'** 6.20 pm
- Prif Swyddog Craffu i esbonio i'r Aelodau argymhellion yr adroddiad drafft o'r enw 'Gwella Ansawdd Aer Caerdydd'. Gofynnir i Aelodau drafod, derbyn, gwrthod neu awgrymu diwygiadau i'r argymhellion cyn cyflwyno'r adroddiad yn derfynol mewn cyfarfod y Cabinet yn y dyfodol.
- 8 Rhaglen Waith (Tudalennau 15 - 24)** 6.50 pm
- (a) Bydd y Prif Swyddog Craffu yn siarad trwy gynnwys presennol Rhaglen Waith Ddrafft 2017/18 y Pwyllgor Craffu Amgylcheddol gyda'r Aelodau;
- (b) Bydd gofyn i'r Aelodau ystyried, awgrymu a chytuno ar eitemau yn y dyfodol ar gyfer Rhaglen Waith 2017/18 y Pwyllgor Craffu Amgylcheddol.
- 9 Y Ffordd Ymlaen** 7.00 pm
- 10 Dyddiad y cyfarfod nesaf**
- Cynhelir y cyfarfod nesaf ar 17 Ebrill 2018.

Davina Fiore

Cyfarwyddwr Llywodraethu a Gwasanaethau Cyfreithiol

Dyddiad: Dydd Mercher, 28 Chwefror 2018

Cyswllt: Graham Porter, 029 2087 3401, g.porter@caerdydd.gov.uk

GWE-DARLLEDU

SYLWER: Caiff y cyfarfod hwn ei ffilmio i'w ddarlledu'n fyw a/neu yn olynol trwy wefan y Cyngor. Caiff yr holl gyfarfod ei ffilmio, heblaw am eitemau eithriedig neu gyfrinachol, a bydd y ffilm ar gael ar y wefan am 12 mis. Cedwir copi o'r recordiad yn unol â pholisi cadw data'r Cyngor.

Ar ddechrau'r cyfarfod, bydd y Cadeirydd yn cadarnhau a gaiff y cyfarfod cyfan neu ran ohono ei ffilmio. Fel rheol, ni chaiff ardaloedd y cyhoedd eu ffilmio. Fodd bynnag, wrth fynd i'r ystafell gyfarfod a defnyddio'r ardal gyhoeddus, mae aelodau'r cyhoedd yn cydsynio i gael eu ffilmio ac y defnyddir y lluniau a recordiadau sain hynny o bosibl at ddibenion gwe-ddarlledu a/neu hyfforddi.

Os oes gennych gwestiynau ynghylch gwe-ddarlledu cyfarfodydd, cysylltwch â'r Gwasanaethau Pwyllgorau ac Aelodau ar 02920 872020 neu e-bost [Gwasanethau Democrataidd](#)

Mae'r dudalen hon yn wag yn fwriadol

**CYNGOR CAERDYDD
CARDIFF COUNCIL**

ENVIRONMENTAL SCRUTINY COMMITTEE

6 MARCH 2018

NEW BURIAL SPACE – MEMBER BRIEFING NOTE

Reason for the Report

1. A report titled 'New Burial Space' is due to be received by Cabinet at its meeting on the 15 March 2018. It will be submitted to seek Cabinet approval to develop an area of existing Council owned land North of the M4 on the A469 for new cemetery space subject to planning approvals being granted.

Background

2. Whilst the number of cremations has increased in recent years the burial of the dead is still a preferred option for many people due to religious or personal need. The statistics of burial verses cremation in Cardiff mirrors that of the national picture, i.e. approximately 70/30 in favour of cremation.
3. Cardiff Bereavement Services currently carry out on average 1,350 burials per year. 800 of these are full size graves and 550 are burials of cremated remains. Of those burials 450 are undertaken in new full size graves and 200 are carried out in new cremated remains graves. In Cardiff new burials require approximately 0.5 acres of virgin land per year.
4. The busiest of the sites is Thornhill Cemetery, located on the A469 Thornhill Road. This site itself deals with over 700 burials per year and provides over 200 new graves each year. This site services residents mainly in the north, east and south of the City, with Western cemetery catering for the needs to those residing in West Cardiff.

5. Thornhill Cemetery was first opened in 1952 covering a total of 40 acres including the crematorium facility. The cemetery grounds were extended in 2010 by a total of five acres. This was land adjacent to the site already in council ownership that had previously been earmarked for cemetery space. There are no options for further expansion of the current site due to its borders with residential housing and roads.
6. Having operated since 1953 the site has now approximately two years remaining based on current usage before it is full for new burials. It is, therefore, essential that the Council identify and develop new areas for burial to meet the needs of the city. Current estimates are that the existing site at Thornhill will not be able to provide any further new graves after June 2020.
7. Cardiff is still one of the fastest growing Cities in the United Kingdom and plans for the future including the recently approved Local Development Plan (LDP) will see it continue to grow at a tremendous rate. Coupled to this is the fact that the death rate is set to increase substantially over the next ten years due to the 'baby boom' generation beginning to die. Taking these pressures into consideration it seems essential that the Council identify and construct a new substantial sized cemetery to cater for the future needs of its residents.
8. The LDP sets out the provision of over 40,000 new homes in the City which will subsequently have a longer term effect on the death rate in the area and require the City to provide adequate infrastructure through its Bereavement Service to cope with the current and future demand. An increased population ultimately results in an increased death rate.
9. A number of sites have been considered during investigations by officers to identify suitable ground. This has been a challenging exercise in order to try and meet all of the key criteria such as the size of the area required, ground suitability and an accessible location. Work is continuing to consider options for burial land to cover the east of Cardiff and a report to Cabinet will follow with regard to this issue in due course once a suitable area has been identified.
10. The preferred location to continue providing cemetery space in the north of the City has been identified by Bereavement Services in consultation with Strategic Estates

and is located on the A469 north of the M4 which is identified in **Appendix 1 – Location Plan.**

11. This site covers an area of 12.5 acres in total, is less than 650 meters from the existing cemetery at Thornhill, and therefore provides the benefits of being able to be managed from the current site and ensure operational costs are not significantly increased. It also means Capital costs are significantly less, as there will be no need to construct offices, staff facilities and plant and machinery storage.
12. The site is of adequate size to allow for a range of burial options to be provided including traditional graves, lawn graves, cremated remains graves and a dedicated natural burial area.
13. The area totals 12.5 acres; 5 acres however can remain undeveloped at present and would be reserved for use in the future. When fully developed the initial area of the site would provide burial space for approximately 5,500 new graves which would be sufficient at the current rate for approximately the next 25 years, the reserved area could then be developed to provide a further 4,000 graves which would last for around another 15 to 20 years.

Issues

14. There are some issues associated with the proposed site namely that it is currently subject to a Farm Business Tenancy lease which still has 18 years to run. The leaseholder operates the site for grazing and it is connected to his business. He feels that losing any area back to the Authority for burial space could have a detrimental impact on his business. The tenant is; however, open to discussions to find a mutually beneficial outcome.
15. The Authority can amend or terminate the lease subject to serving 12 months' notice on the leaseholder from the anniversary date that the lease was signed (October); however, the Authority must also have in place planning consent for an alternative use for the site first. Subject to Cabinet approval of this report a planning application will go forward early in 2018 and if granted notice will be served on the leaseholder by October 2018 in order that the site can come back into Council administration

from October 2019. During 2018/19 work will continue to tender and appoint a contractor to undertake the necessary infrastructure works.

16. The site identified for the cemetery provision totals 12.5 acres and is identified in **Appendix 2**, which also highlights a possible phased approach to the works and expansion of the site. This would mean that the current leaseholder could continue to utilise the land identified in phases 3 and 4 if required until the site needed to expand.
17. Informal discussions have taken place with the tenant which to date have been positive and he fully understands the Authority's position. Officers have explained that the new cemetery development could provide fresh business opportunities at Thornhill Farm such as catering for funerals, sales of cut flowers and an increase in visitors to the farm shop and café through cemetery visitors.
18. Strategic estates are currently in discussions with the tenant to negotiate a mutually acceptable position that may allow the tenancy agreement to be terminated earlier than by October 2019; to date no agreement has been reached outside of the statutory notice period that can be served by the Authority.
19. The proposed site sits within the relatively new Green Belt area around Cardiff North, however restrictions on the siting of cemeteries within Green Belt areas is exempt under current planning legislation and it should be noted that such a development would not have a negative impact on the areas as defined under paragraph 89 of the current National Planning Policy Framework which states:

A local planning authority should regard the construction of new buildings as inappropriate in a Green Belt, exceptions to this are:

- *buildings for agriculture and forestry;*
- *provision of appropriate facilities for outdoor sport, outdoor recreation and for **cemeteries**, as long as it preserves the openness of the Green Belt and does not conflict with the purposes of including land within it;*
- *the extension or alteration of a building provided that it does not result in disproportionate additions over and above the size of the original building;*

- *the replacement of a building, provided the new building is in the same use and not materially larger than the one it replaces;*
- *limited infilling in villages, and limited affordable housing for local community needs under policies set out in the Local Plan; or,*
- *limited infilling or the partial or complete redevelopment of previously developed sites (brownfield land), whether redundant or in continuing use (excluding temporary buildings), which would not have a greater impact on the openness of the Green Belt and the purpose of including land within it than the existing development.*

20. It should also be noted that the proposal includes around a fifth of the site being developed as a natural/woodland burial area that will be managed to have a positive impact on the local environment and will encourage native plants and wildlife to flourish.

21. Statutory Tier 1 and 2 tests have been undertaken on the land to establish if the area is suitable for large scale burials and does not hold a high water table. This comprised of dip well testing for a total of 12 months, reports are that the land has a very low water table and would be suitable for burial. Further dip well testing in other areas of the site are currently ongoing as part of the design works and will be submitted for appraisal to the Environment Agency together with the original results as part of the planning application. A Preliminary Ecological Appraisal and tree survey have also been completed.

22. Additional works to be completed as part of the design and planning stage are:

- Obtain CBR values of the bearing strata for the design of new roads, carpark and footpaths;
- Establish allowable bearing pressure of the ground for the design of suitable building foundations;
- Soil resource survey to confirm what planting the site will sustain;
- Check the existing ground for any raised contamination levels
- Preliminary UXO (unexploded ordnance) survey and ground penetrating ground survey will also form part of the site investigation to satisfy all aspects of the design and planning.

23. Consultation has been undertaken with ward members in Rhiwbina, Thornhill and Lisvane. Whilst it is accepted that there is a clear need for additional burial space for the City some concerns were raised however, these relate specifically to the detail, which will be provided as part of the required planning application.
24. The report makes three recommendations that are to be presented to Cabinet at the meeting on the 15 March, these are:
- That Cabinet approve the site situated on the A469 north of the M4 and identified on the attached map as **Appendix 1** is developed as a municipal cemetery for the City of Cardiff subject to the necessary planning consents being granted.
 - That Cabinet approve a planning application be submitted in early 2018 to gain the necessary consent for development of the area as a cemetery.
 - That Cabinet approve officers seeking to negotiate a surrender of the current tenancy agreement by the leaseholder in order to take back the required land at an earlier date and also to serve the necessary termination notice in respect of the tenancy.
25. The five main reasons for making the three recommendations are set out above are:
- Cardiff is an expanding City and needs to continue to provide burial facilities for its residents over the short and longer term. The proposed site provides a cost effective solution, which is also operationally efficient as it can be managed using existing resources based at Thornhill cemetery.
 - The site in total is 12.5 acres and will be provide burial space in the north of the City for the next 35 to 40 years meaning a long-term solution to the current burial space shortage is addressed.
 - The area will be managed to the same high standards as existing sites and will provide a number of grave choices, including traditional graves, lawn graves, cremated remains graves in line with what is available at other sites as well as a dedicated natural burial section.

- As the Capital City of Wales and an expanding City, Cardiff should be ensuring that it can provide suitable facilities to deal with the dead for the long term. Despite cremation being the preferred option for the majority burial as the oldest form of disposal of the dead will always be required by a significant amount of the population.
- The development of a new site also ensures that the service continues to generate income through the sale of burial spaces and burial fees.

26. A number of Financial Implications have been provided for this Cabinet report, they are:

- Bereavement Services has operated at a break even financial position for a number of years and has successfully implemented larger capital schemes through careful use of its reserve. This scheme can be delivered along the same lines with no direct impact on the Councils capital position as the service can repay the capital cost over an agreed period.
- The total cost of the scheme is estimated at £3 million which includes all construction costs, design fees and a sum to mitigate a number of currently unknown risks. This will be funded through an Invest to Save scheme. Capital borrowing will be utilised with the service area repaying the cost over a 20 year period through the generation of additional income through increased fees and charges.
- The additional revenue required to repay the Capital borrowing will be generated through a phased increase of fees and charges over the next 3 years. This additional income will be ring-fenced in the bereavement reserve to meet the borrowing repayments.
- A moderate increase of £20 to the main burial and cremation fees which equates to an increase of around 3.5% per year for the next 3 years will provide enough additional revenue to meet the capital repayment costs and still ensure that the other Capital demands on the reserve can still be met.

- Cardiff's Bereavement Services is well respected throughout the UK for both its quality of service and competitive fees. Benchmarking both with Core Cities and locally shows Cardiff's current fees to be in the mid and lower quartile, it is therefore unlikely that these reasonable increases would have a detrimental effect on residents using the services.

27. A number of Legal Implications have been provided for this Cabinet report, they are:

- The Council is a burial authority with power to provide cemeteries in accordance with section 214 and Schedule 26 of the Local Government Act 1972. The land is currently held as agricultural land and will no longer be required for that purpose when the agricultural tenancy is determined. It can be appropriated to cemetery use pursuant to section 122 of the 1972 Act once the agricultural use has expired.
- The Council has power to determine the current agricultural tenancy on the site in the circumstances described in the body of the report.
- A full equality impact assessment will be undertaken as part of the planning application process.

Way Forward

28. Members are asked to note the content of this briefing paper.

Legal Implications

29. The Scrutiny Committee is empowered to enquire, consider, review and recommend but not to make policy decisions. As the recommendations in this report are to consider and review matters there are no direct legal implications. However, legal implications may arise if and when the matters under review are implemented with or without any modifications. Any report with recommendations for decision that goes to Cabinet/Council will set out any legal implications arising from those recommendations. All decisions taken by or on behalf of the Council must (a) be within the legal powers of the Council; (b) comply with any procedural requirement imposed by law; (c) be within the powers of the body or person exercising powers on behalf of the Council; (d) be undertaken in accordance with the procedural

requirements imposed by the Council e.g. Scrutiny Procedure Rules; (e) be fully and properly informed; (f) be properly motivated; (g) be taken having regard to the Council's fiduciary duty to its taxpayers; and (h) be reasonable and proper in all the circumstances.

Financial Implications

30. The Scrutiny Committee is empowered to enquire, consider, review and recommend but not to make policy decisions. As the recommendations in this report are to consider and review matters there are no direct financial implications at this stage in relation to any of the work programme. However, financial implications may arise if and when the matters under review are implemented with or without any modifications. Any report with recommendations for decision that goes to Cabinet/Council will set out any financial implications arising from those recommendations.

RECOMMENDATION

The Committee is recommended to:

- i. Note the contents of the Member briefing note.

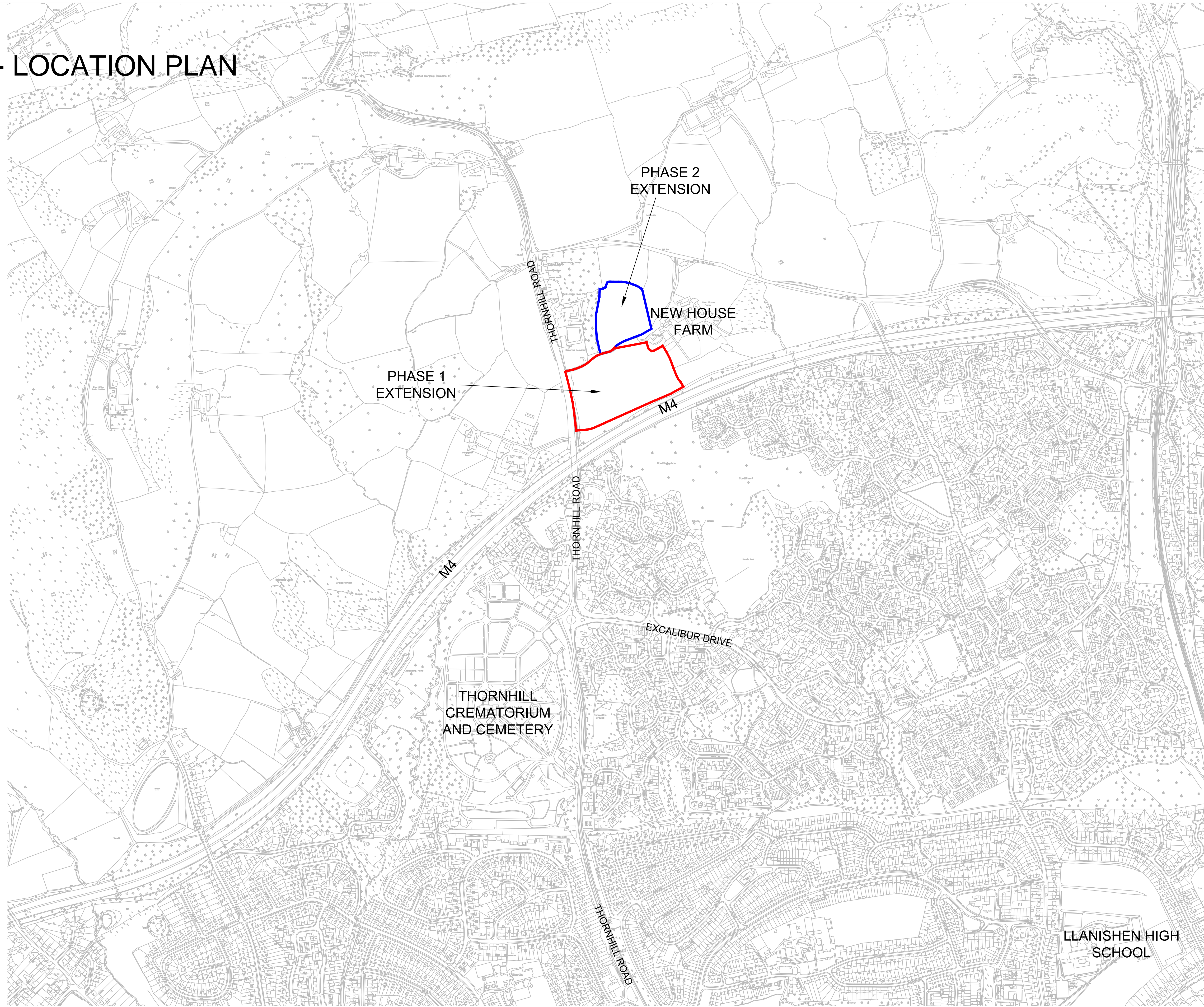
DAVINA FIORE

Director of Governance & Legal Services


28 February 2018

Mae'r dudalen hon yn wag yn fwriadol


APPENDIX 1 - LOCATION PLAN




CYNGOR DINAS CAERDYDD THE CITY OF CARDIFF COUNCIL


 COPYRIGHT OF THE CITY OF CARDIFF COUNCIL. ALL RIGHTS RESERVED.

 DRAWING CAN BE SCALED FOR PLANNING APPLICATION PURPOSES ONLY.


 © Crown copyright and database rights (2011) Ordnance Survey 100023376. © Hawlfraint y Goron a hawliau cronfa ddata (2011) Arolwg Ordnans 100023376.




DESIGN CONTRACTS AND DELIVERY
 DYLUNIO CONTRACTAU A DARPARU
Andrew Gregory
 DIRECTOR FOR CITY SERVICES
 CYFARWYDDWR GWASANAETHAU'R DDINAS

Rev	By	Date	Description of Amendment	Chk.by	Date

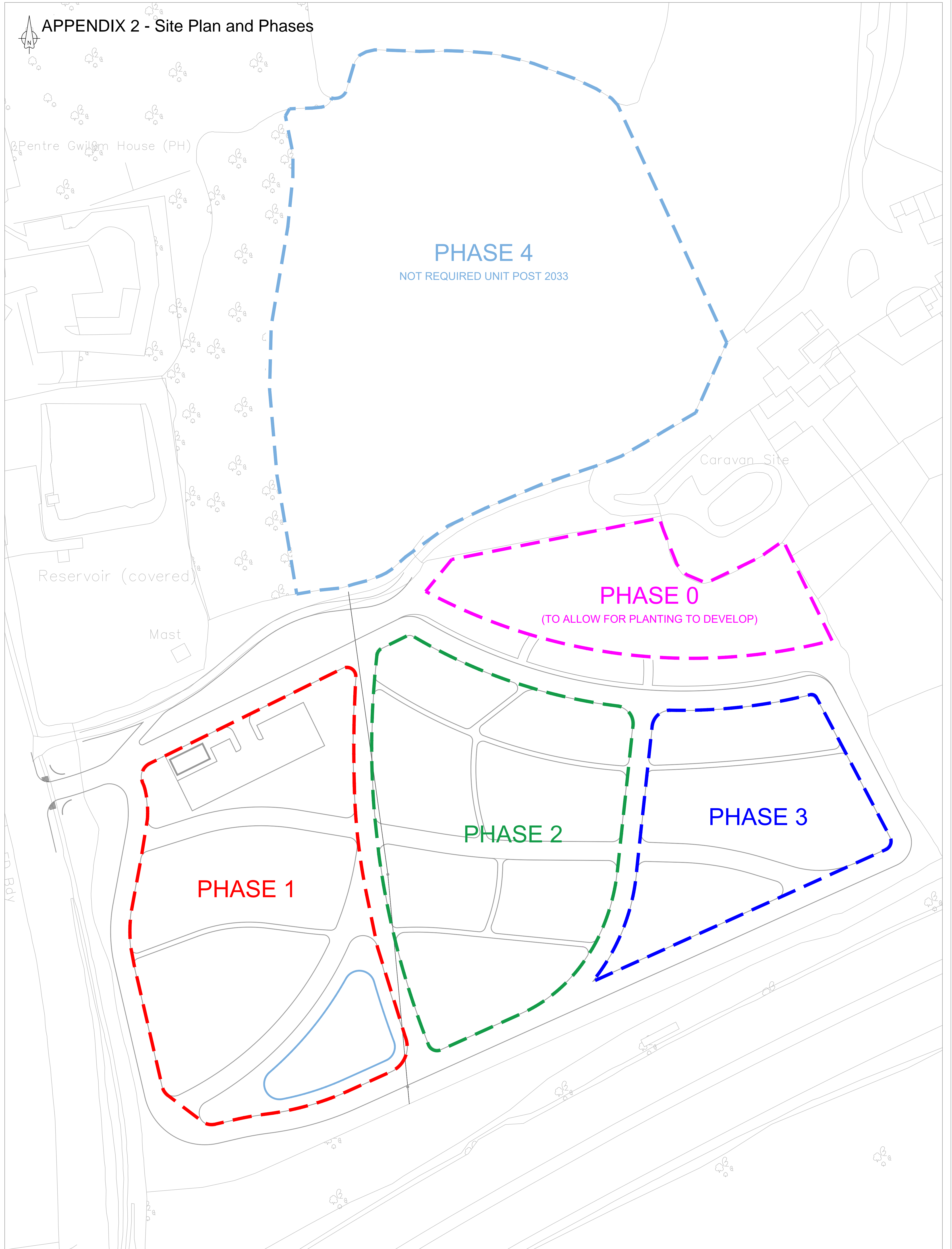
Project	THORNHILL CEMETERY EXTENSION		
Title	PROPOSED LAYOUT		

Checked	Path	Project Number	Drawing Number
Drawn	OM	CO17144	01
Scale	NTS		
Date	FEB'18		
<small>Do not scale drawing except for planning application purposes.</small>			

County Hall, Atlantic Wharf, Cardiff CF10 4UW
Telephone 029 2287 2456

Mae'r dudalen hon yn wag yn fwiadol

APPENDIX 2 - Site Plan and Phases



© Crown copyright and database rights (2011) Ordnance Survey 100023376.
 © Hawlfraint y Goron a hawliau cronfa ddata (2011) Arolwg Ordnans 100023376.

COPYRIGHT OF THE CITY AND COUNTY OF CARDIFF. ALL RIGHTS RESERVED.

DRAWING CAN BE SCALED FOR PLANNING APPLICATION PURPOSES ONLY.

CYNGOR DINAS CAERDYDD
THE CITY OF CARDIFF COUNCIL



DESIGN CONTRACTS AND DELIVERY
 DYLUNIO CONTRACTAU A DARPARU
Andrew Gregory
 DIRECTOR FOR CITY SERVICES
 CYFARWYDDWR GWASANAETHAU'R DDINAS

Rev	By	Date	Description of Amendment	Chk. by	Date

Project	THORNHILL CEMETERY EXTENSION
Title	PROPOSED PHASING

Checked	Path
Drawn	OM
Scale	NTS
Date	JAN18
Project Number	CO17144
Drawing Number	00

Mae'r dudalen hon yn wag yn fwriadol

**CYNGOR CAERDYDD
CARDIFF COUNCIL**

ENVIRONMENTAL SCRUTINY COMMITTEE

6 March 2018

**ENVIRONMENTAL SCRUTINY COMMITTEE – WORK PROGRAMME
REVIEW**

Background

1. The Constitution states that each Scrutiny Committee will set their own work programme. This is undertaken at the beginning of a municipal year and updated as the work progresses. The work programme needs to be carefully constructed so that the time available to the Committee is used most effectively.
2. The Environmental Scrutiny Committee's Terms of Reference provide the Committee with the responsibility for the scrutiny of a number of specific service areas. A copy of the terms of reference has been attached to this document as **Appendix 1**. This will remind Members of the scope of ideas that can be considered.
3. The Committee is responsible for the scrutiny of a number of policies and strategies that affect the sustainability and environment of Cardiff. It can also undertake investigations into any of these areas.
4. The construction of a work programme involves obtaining information from a range of sources, these include:
 - Information from the relevant Directorate;
 - Relevant extracts from the current Corporate Plan;
 - Suggestions and ideas put forward by the previous Environmental Scrutiny Committee;
 - Member suggestions and observations;
 - Citizen and third party comments and observations;

- Performance Information.
5. The topics gathered from the sources identified above were recorded in a document titled 'Environmental Scrutiny Committee Work Programme – Potential Work Programme Items 2017/18'; this document was first considered at a meeting on the 18th July 2017 and then used to create the version of the 'Environmental Scrutiny Committee Work Programme 2017/18' that was approved at the meeting on the 5th September 2017.
 6. The Environmental Scrutiny Committee Work Programme 2017/18 document reviewed at the January 2018 meeting (**Appendix 2**) nominated items for the period October 2017 to March 2018. In an effort to create a more relevant and reactive work programme the Chair of the Committee has decided to review the work programme on a monthly basis using an 'Environmental Scrutiny Committee – Work Programme Review'.
 7. Since the meeting on the 16th January 2018 several new items have been added to the Cabinet Forward Plan that potentially require scrutiny by this Committee. The new potential items have been reviewed and appropriate changes have been made to the work programme – for details please see **Appendix 3**.
 8. In addition to the programme of schedule of meetings the Committee has agreed to undertake two task & finish exercises during the 2017/18 municipal year. The work around the task & finish report for 'Improving Cardiff's Air Quality' has finished and Members have decided to move forward and deliver a second task & finish exercise on litter & fly tipping. At this meeting Members will have an opportunity to agree the next steps for delivering a task & finish exercise on litter & fly tipping.

Way Forward

9. Members should consider the 'Draft Environmental Scrutiny Committee Work Programme 2017/18' (**Appendix 3**) and decide if they are happy to accept the updated proposals. In addition to this they should agree future arrangements for a task & finish exercise on litter.

Legal Implications

10. The Scrutiny Committee is empowered to enquire, consider, review and recommend but not to make policy decisions. As the recommendations in this report are to consider and review matters there are no direct legal implications. However, legal implications may arise if and when the matters under review are implemented with or without any modifications. Any report with recommendations for decision that goes to Cabinet/Council will set out any legal implications arising from those recommendations. All decisions taken by or on behalf of the Council must (a) be within the legal powers of the Council; (b) comply with any procedural requirement imposed by law; (c) be within the powers of the body or person exercising powers on behalf of the Council; (d) be undertaken in accordance with the procedural requirements imposed by the Council e.g. Scrutiny Procedure Rules; (e) be fully and properly informed; (f) be properly motivated; (g) be taken having regard to the Council's fiduciary duty to its taxpayers; and (h) be reasonable and proper in all the circumstances.

Financial Implications

11. The Scrutiny Committee is empowered to enquire, consider, review and recommend but not to make policy decisions. As the recommendations in this report are to consider and review matters there are no direct financial implications at this stage in relation to any of the work programme. However, financial implications may arise if and when the matters under review are implemented with or without any modifications. Any report with recommendations for decision that goes to Cabinet/Council will set out any financial implications arising from those recommendations.

RECOMMENDATION

The Committee is recommended to:

- i. Consider the contents of this report; and
- ii. Agree a way forward for the work programme.

DAVINA FIORE

Director of Governance & Legal Services

28 February 2018

Mae'r dudalen hon yn wag yn fwriadol

Environmental Scrutiny Committee – Terms of Reference

The role of this Committee is to scrutinise, measure and actively promote improvement in the Council's performance in the provision of services and compliance with Council policies, aims and objectives in the area of environmental sustainability including:

- Strategic Planning Policy
- Sustainability Policy
- Environmental Health Policy
- Public Protection Policy
- Licensing Policy
- Waste Management
- Strategic Waste Projects
- Street Cleansing
- Cycling and Walking
- Streetscape
- Strategic Transportation Partnership
- Transport Policy and Development
- Intelligent Transport Solutions
- Public Transport
- Parking Management

To assess the impact of partnerships with and resources and services provided by external organisations including the Welsh Government, joint local government services, Welsh Government Sponsored Public Bodies and quasi-departmental nongovernmental bodies on the effectiveness of Council service delivery.

To report to an appropriate Cabinet or Council meeting on its findings and to make recommendations on measures which may enhance Council performance and service delivery in this area.

Mae'r dudalen hon yn wag yn fwriadol

	Tuesday 3rd October 2017	Tuesday 7th November 2017	Tuesday 5th December	Tuesday 16th January 2018	Wednesday 14th February 2018	Tuesday 6th March 2018
Corporate items		Meeting Adjourned	Monitoring Quarterly Performance 2017/18		Scrutiny of the Budget & Corporate Plan for 2018/18	
Information reports	Cardiff's Taxi Services	Meeting Adjourned	Roles & Responsibilities of Flood Risk Management in Cardiff	City Operations Digitalisation Projects	Receiving Draft Task & Finish Report - Improving Cardiff's Air Quality	Greener Grangetown - Member Update
	Managing Food Hygiene in Cardiff	Meeting Adjourned	Roath Flood Defence Scheme	Improving Cardiff's Air Quality - Task & Finish Exercise - Member Update		British Cycling HSBC Core Cities Cycling Partnership
	Member Briefing Paper - First Cardiff local Development Plan Annual Monitoring Report	Meeting Adjourned	Environmental Scrutiny Committee - Work Programme Review			Tree Management
	Environmental Scrutiny Committee - Work Programme Review	Meeting Adjourned	Environmental Scrutiny Committee - Work Programme Review			
Cabinet responses		Meeting Adjourned		Cabinet Response to Managing Section 106 Funding for the Development of Community Projects		Cabinet Response to Restore Our Rivers

Mae'r dudalen hon yn wag yn fwriadol

	Tuesday 5th December	Tuesday 16th January 2018	Wednesday 14th February 2018	Tuesday 6th March 2018	Tuesday 17th April 2018	Tuesday 15th May 2018
Corporate items	Monitoring Quarterly Performance 2017/18	Monitoring Quarterly Performance 2017/18	Scrutiny of the Budget & Corporate Plan for 2018/18			
Information reports	Roles & Responsibilities of Flood Risk Management in Cardiff	City Operations Digitalisation Projects		Coastal Risk Management Programme	Cardiff District Heat Network	Greener Grangetown - Member Update
	Roath Flood Defence Scheme	Improving Cardiff's Air Quality - Task & Finish Exercise - Member Update		Recycling & Waste Management Strategy - 2018 to 2021	Tree Management	British Cycling HSBC Core Cities Cycling Partnership
	Environmental Scrutiny Committee - Work Programme Review	Environmental Scrutiny Committee - Work Programme Review		New Burial Space - Member Briefing Note	Environmental Scrutiny Committee - Work Programme Review	Environmental Scrutiny Committee - Draft Annual Report 2017/18
				Environmental Scrutiny Committee - Work Programme Review		Environmental Scrutiny Committee - Work Programme Review
Cabinet responses		Cabinet Response to Managing Section 106 Funding for the Development of Community Projects			Cabinet Response to Restore Our Rivers	

Mae'r dudalen hon yn wag yn fwriadol